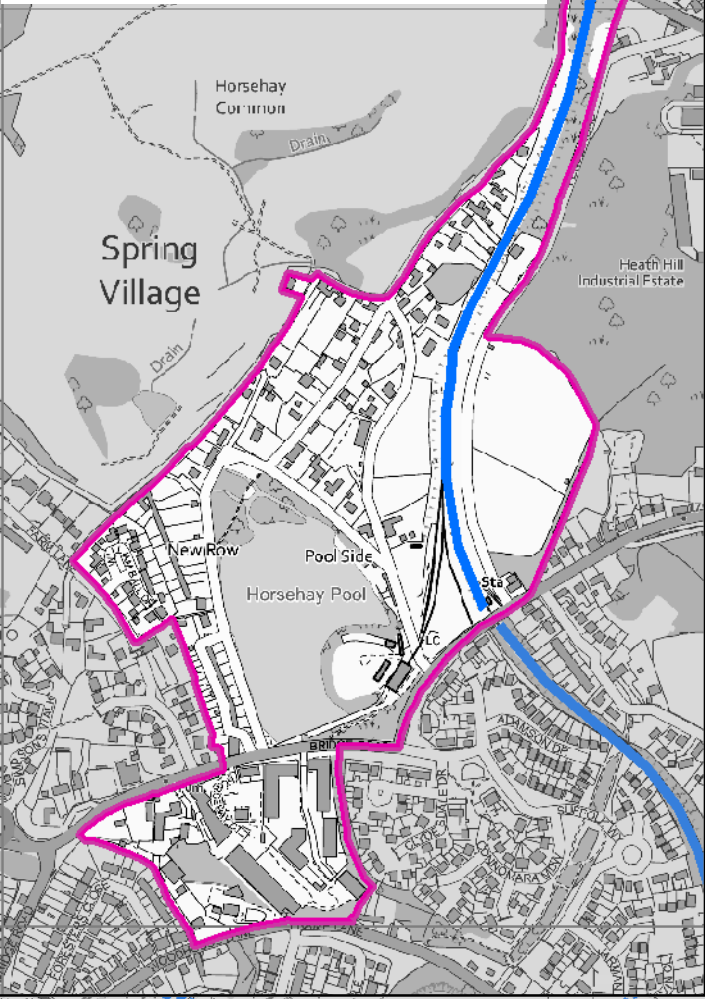
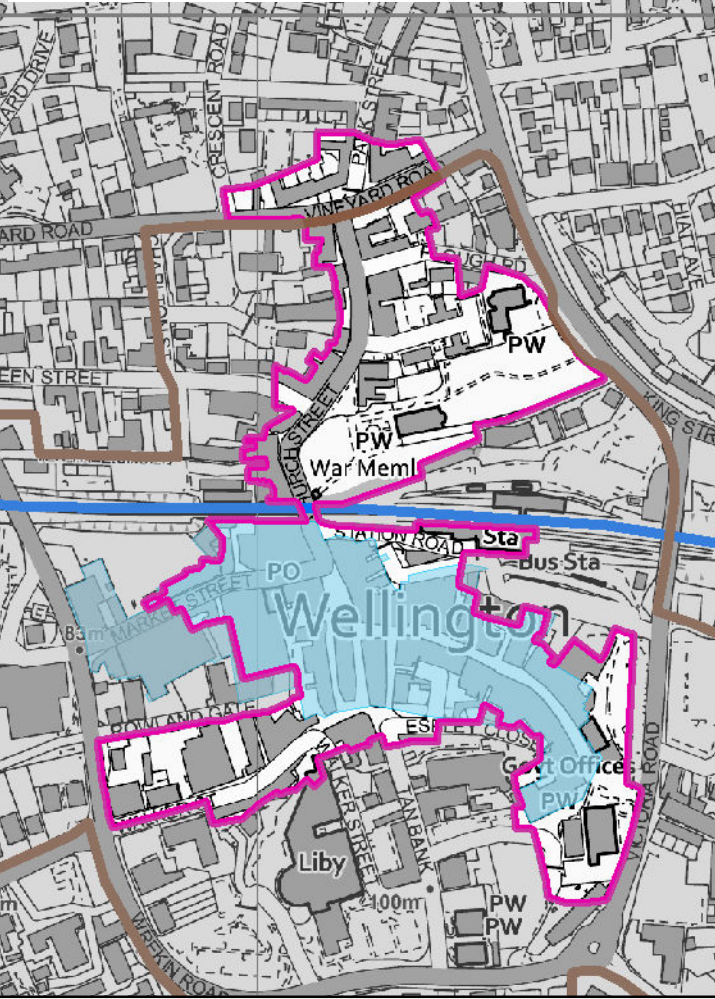


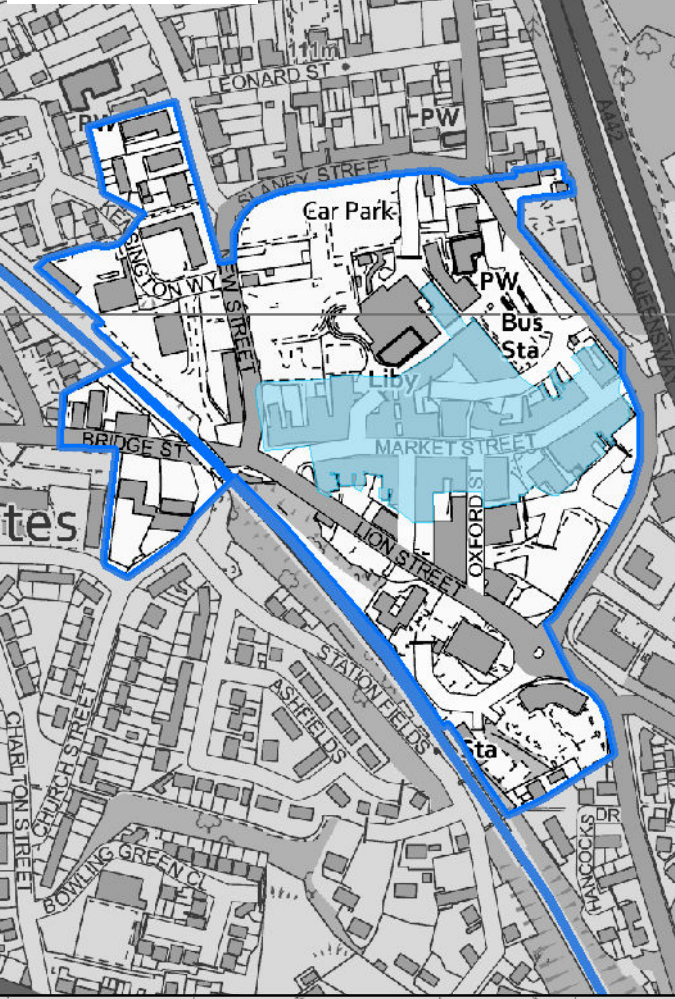
1: HORSEHAY CONSERVATION AREA



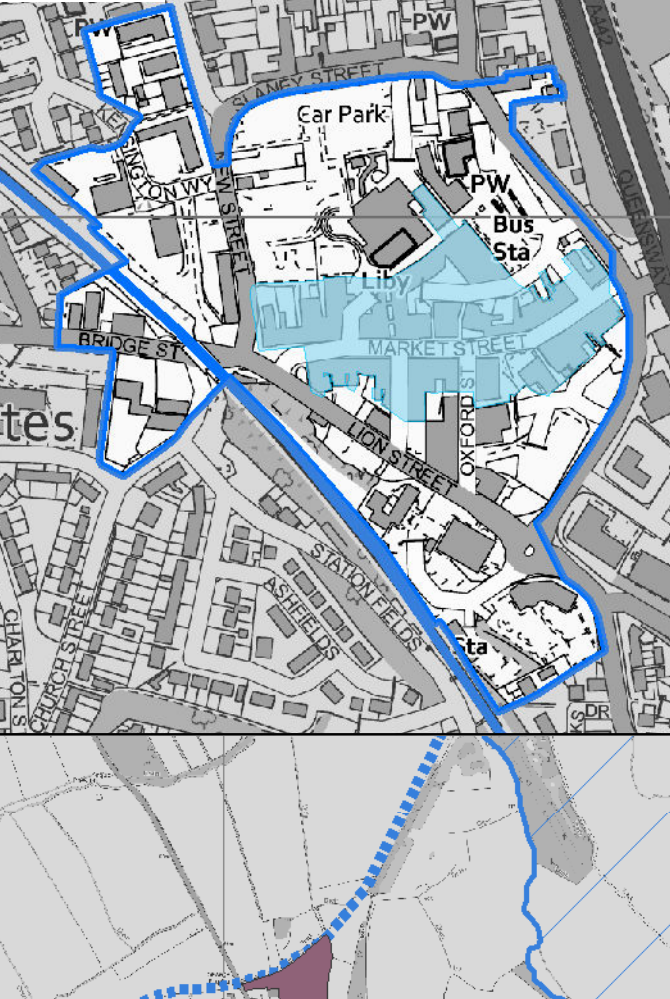
2: WELLINGTON CONSERVATION AREA



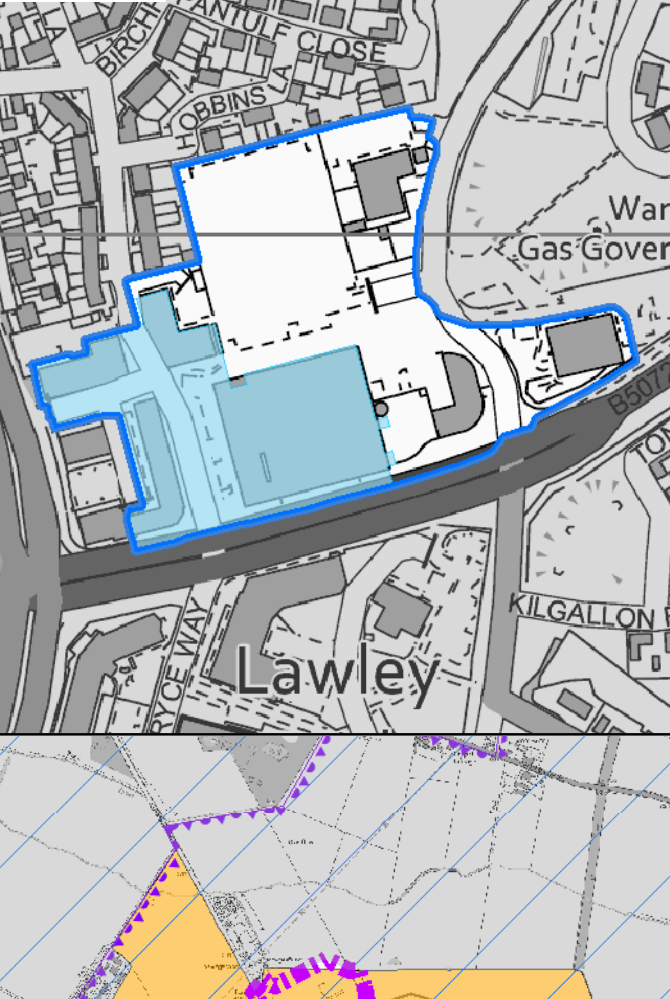
3: OAKENGATES



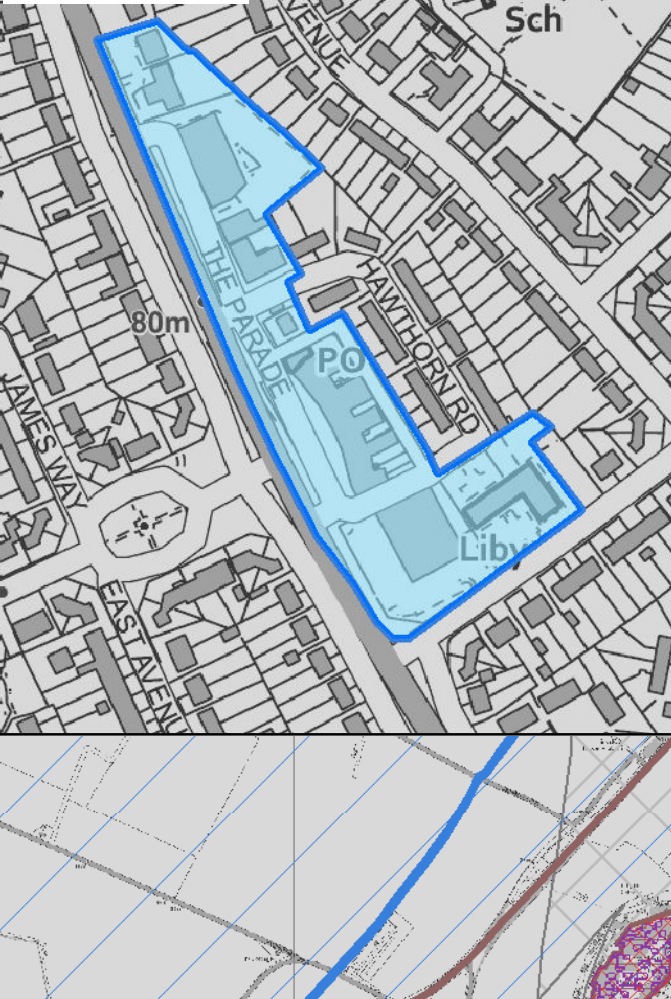
4: HADLEY



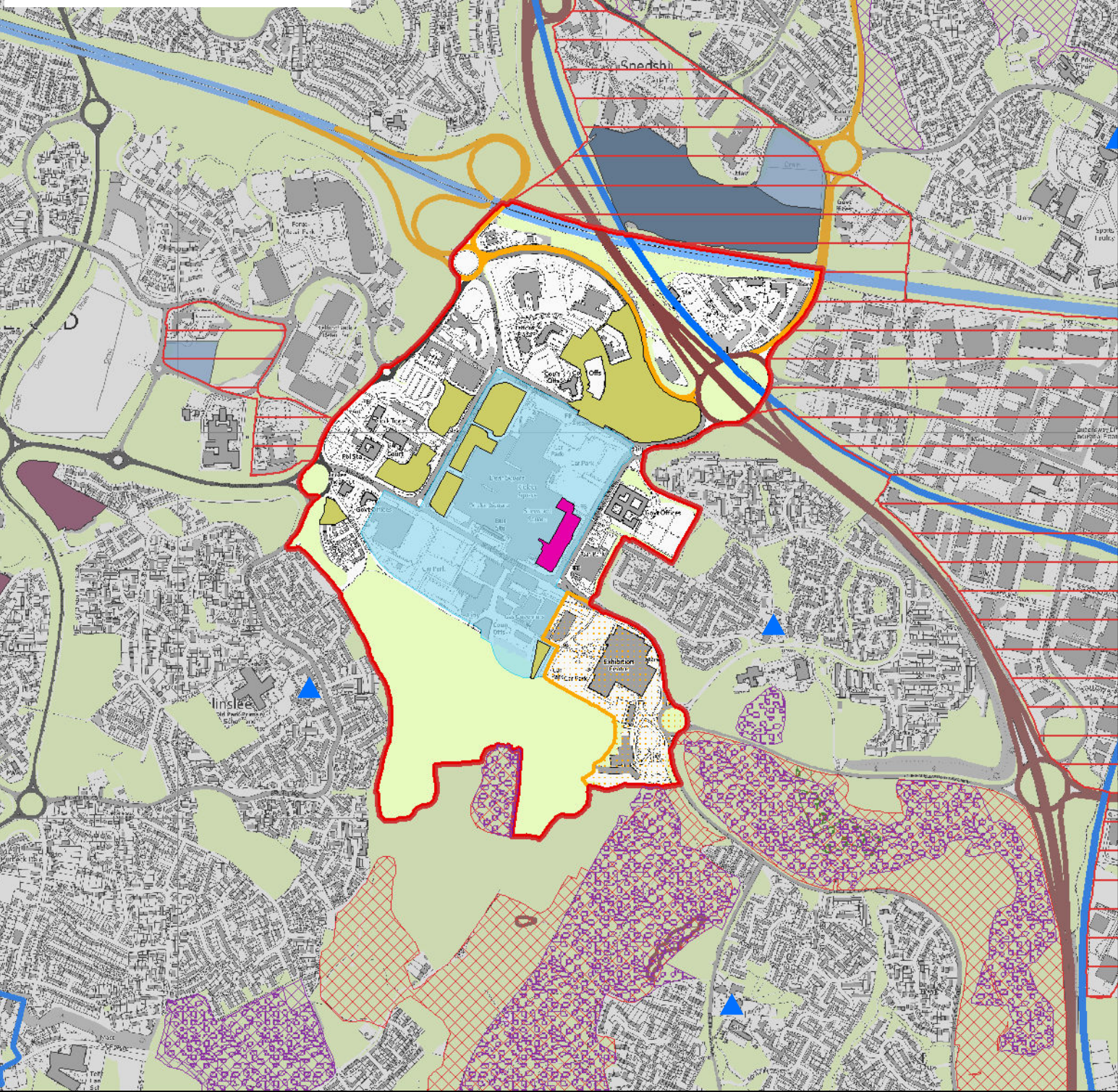
5: LAWLEY



6: DONNINGTON



Telford Town Centre Insert

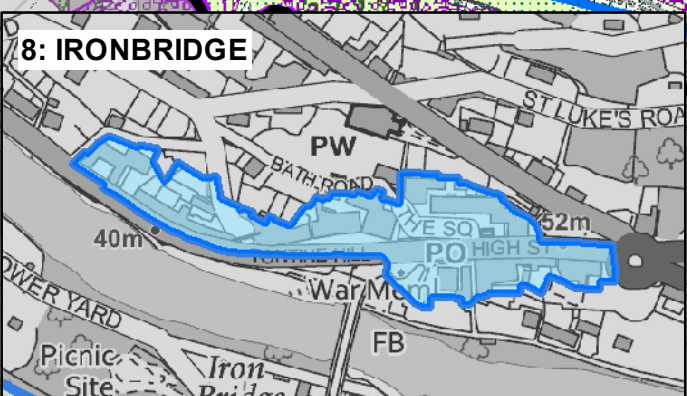
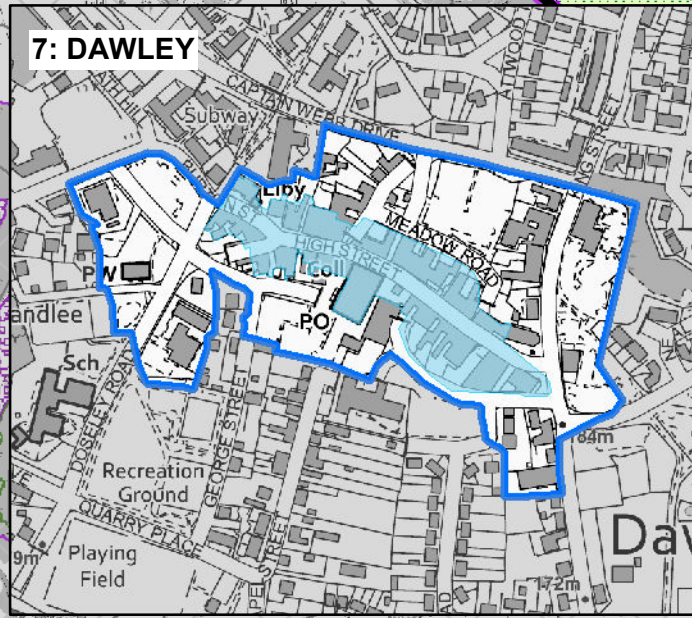
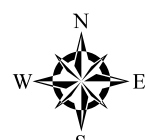


Telford & Wrekin Local Plan Polices Map

This map should be read in conjunction with the Telford & Wrekin Local Plan 2020 - 2040 version.

Legend

- | | |
|--|---|
| Telford & Wrekin Boundary | Canal Route |
| Built up areas | Areas of Outstanding Natural Beauty |
| Proposed Sustainable Urban Extension | Sites of Special Scientific Interest (SSSI) |
| Housing Allocations Carried Forward | Local Wildlife Sites |
| Proposed Housing Sites | Existing Local Nature Reserves |
| Strategic Employment Areas | Proposed Local Nature Reserves |
| Proposed Employment Sites | Ancient Woodlands |
| Proposed Mixed Sites | Local Geological Sites |
| Employment Allocations Carried Forward | Green Network |
| Telford Town Centre | Strategic Landscapes |
| Secondary Centre Frontage | World Heritage Site |
| Primary Centre Area | Strategic Green Gaps |
| Conference and Exhibition | Conservation Areas |
| Market Towns | Historic Park Gardens |
| District Centres | Scheduled Ancient Monuments |
| Local Centres | Mineral Safeguarding Area |
| Rural Settlements | Neighbourhood Development Plans (NDP) |
| Current and Former Railway Lines | |
| Primary Distributor | |
| Principal Distributor | |
| Strategic Road Network | |



9: MADELEY

